






-  #6 STORMWATER OUTFALL
-  Corporate Boundaries
-  Streams (Waters of the State)
-  Gaining Stream
-  SECTION LINE (approx.)
- 3** SECTION NUMBER



ALLGEIER, MARTIN and ASSOCIATES, INC.
 CONSULTING ENGINEERS · HYDROLOGISTS · SURVEYORS
 7231 EAST 24th STREET JOPLIN, MISSOURI 64804 (417) 680 - 7200

THIS DRAWING IS A DOCUMENT OF SERVICE AND IS THE PROPERTY OF ALLGEIER, MARTIN AND ASSOCIATES, INC. THIS DOCUMENT SHALL NOT BE USED ON THIS OR OTHER PROJECTS WITHOUT THE WRITTEN CONSENT OF ALLGEIER, MARTIN AND ASSOCIATES, INC. CERTIFICATE OF AUTHORITY MISSOURI NO. 000467 OKLAHOMA NO. 675		DATE	REVISION

DWN. BY:	sms
CKD. BY:	sms
APPD. BY:	sms
DATE:	Jan. 2026

OUTFALL MAP
 Oronogo MS4 Permit Renewal Application
 City of Oronogo, Missouri

DWG. NO. **1**